



# KANSAS RAILROAD

## ASSOCIATION

### Kansas Railroad Right-of-Way Utility Permitting Guide

#### SAFETY AND PURPOSE

Railroad rights-of-way are active, privately owned industrial transportation corridors operating 24/7. Utility installations require coordination to ensure safe operations and protection of infrastructure.

#### PERMITTING PROCESS OVERVIEW

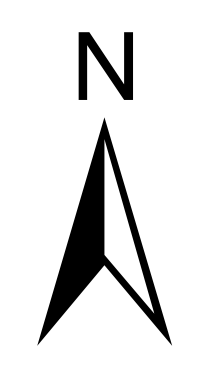
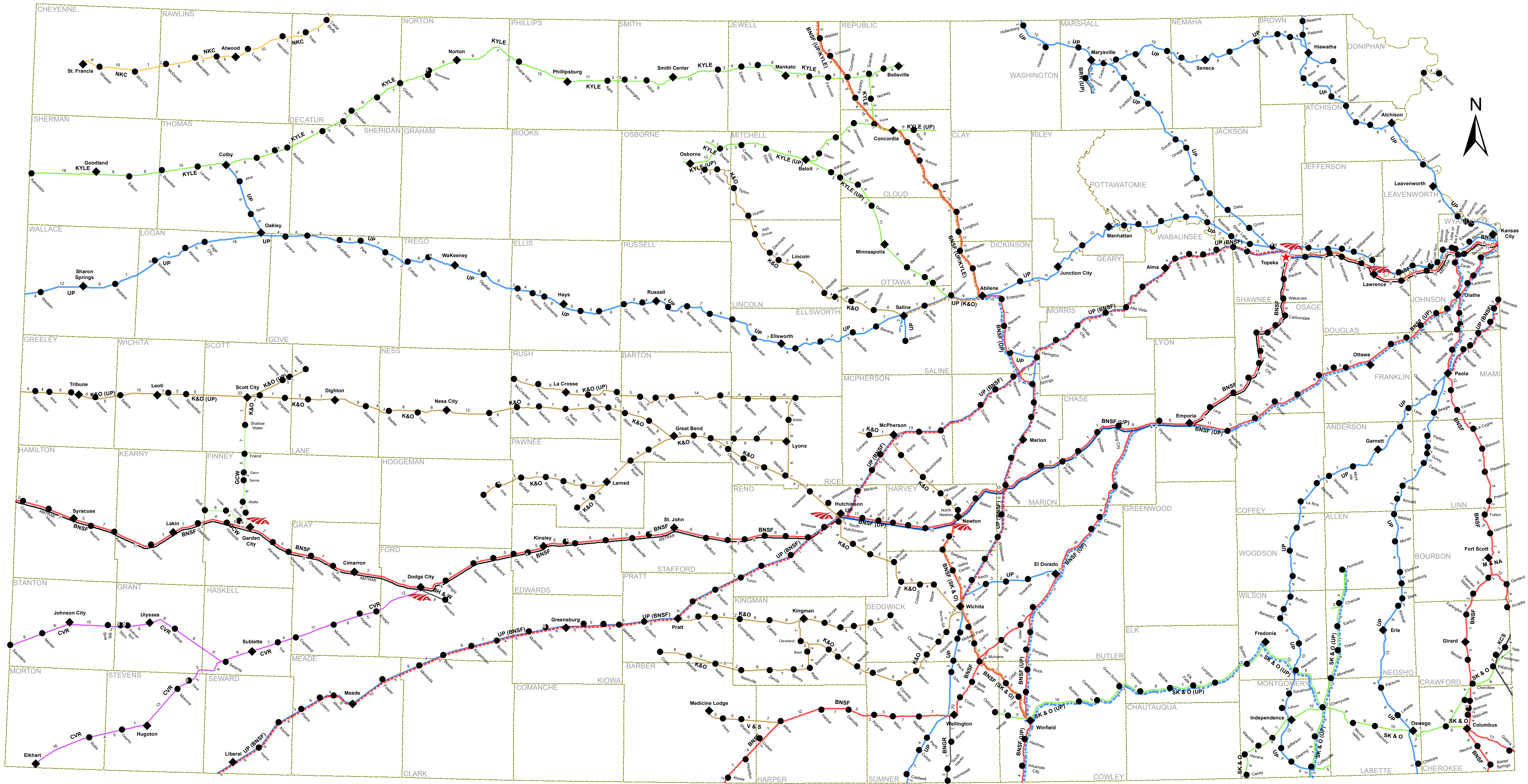
Typical process: application → review → coordination → approval. Timeline: ~6–10 weeks. Common delays include incomplete applications.

Railroad	Website	Contact
BNSF Railway	<a href="https://bnsf.railpermitting.com">bnsf.railpermitting.com</a>	Hilal Chaudry (Kansas – JLL); 800-832-5452
Union Pacific	<a href="https://up.com/real-estate">up.com/real-estate</a>	Jim Hild (402-544-8658)
CPKC	<a href="https://cpkcr.com/public-works">cpkcr.com/public-works</a>	888-333-8111
Watco	<a href="https://watco.com/real-estate">watco.com/real-estate</a>	(620) 231-2230
Jaguar	<a href="https://jag-transport.com/contact">jag-transport.com/contact</a>	800-818-0184
Genesee & Wyoming	<a href="https://gwrr.com/services/real-estate">gwrr.com/services/real-estate</a>	203-629-5700

#### RAILROAD CROSSING DATA RESOURCE

For information on public railroad crossings, including location and inventory details, visit:  
<https://safetydata.fra.dot.gov/officeofsafety/publicsite/crossing/xingqryloc.aspx>

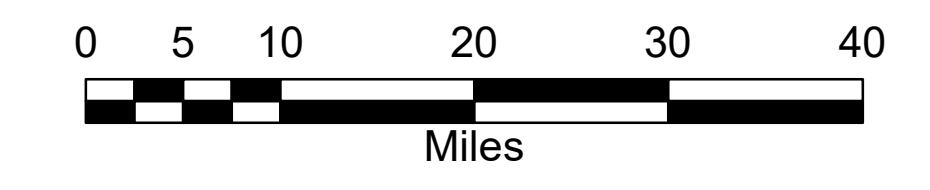
# For Reference Kansas Railroad Map 2018



- State Capital
- Present Day Railroad Station (County Seat)
- Present Day Railroad Station
- AMTRAK Station

- BNSF Railway 1237 miles
- Union Pacific 1535 miles
- KYLE Railroad System 277 miles
- KYLE Railroad System, Leased from UP 139 miles
- Kansas & Oklahoma Railroad 773 Miles
- Kansas & Oklahoma Railroad, UP leased 111 Miles
- Blackwell Northern Gateway Railroad 18 miles
- Blue Rapids Railroad 10 miles
- Boothill and Western Railway 10 miles
- Cimarron Valley Railway 179 miles
- Garden City Western Railway 45 miles
- Kansas City Southern 18 miles
- Missouri & Northern Arkansas 8 miles
- Nebraska Kansas Colorado Railway 62 miles

- South Kansas & Oklahoma 267 miles
- V & S Railway 22 miles
- New Century Aircenter Railroad 5 miles
- Wichita Terminal Association 9 miles
- Kansas City Terminal Railway 33 miles
- AMTRAK



PREPARED BY THE  
**KANSAS DEPARTMENT OF TRANSPORTATION**  
**BUREAU OF TRANSPORTATION PLANNING**  
 MAP CREATED THURSDAY, OCTOBER 11, 2018  
KDOT makes no warranties, guarantees, or representations for accuracy of this information and assumes no liability for errors or omissions.

